

- Notes:
1. No information to be scaled from this drawing.
 2. All road markings refer to the "Traffic Signs Regulations and General Directions 2016".
 3. This drawing is to be read in conjunction with all relevant drawings.
 4. All levels and co-ordinates in Ordnance Survey Grid.
 5. This drawing may not be used, modified, reproduced or relied upon by third parties, except as agreed or as required by law. Topocrew accepts no responsibility, and denies any liability whatsoever, to any party that uses or relies on this drawing without express written consent. Do not scale this document.
 6. This drawing is to only be used for preliminary design discussion purposes.

- Key:
- Existing kerb line.
 - Position of existing tree.
 - Proposed Tactile Paving (Red)
 - Proposed Tactile Paving (Buff)
 - Proposed 'Ladder' Tactile Paving
 - Proposed 'Tramline' Tactile Paving
 - Proposed Tree Removal
 - Proposed 'Buff' Coloured Anti-Skid Surfacing
 - Proposed 'Red' Coloured Anti-Skid Surfacing
 - Area Denoted as 'Shared Footway' for cyclists & pedestrians
 - Area showing revisions to existing landscaping and new opportunities

F	07/11/18	Revisions as agreed as part of the client review meeting held on the 23rd October 2018	SR
E	24/09/18	Revisions as agreed through correspondence with client on the 24th September 2018	SR
D	21/09/18	Revisions as agreed as part of the client review meeting held on the 17th September 2018	SR
C	04/09/18	Revisions as agreed as part of the client review meeting held on the 14th August 2018	SR

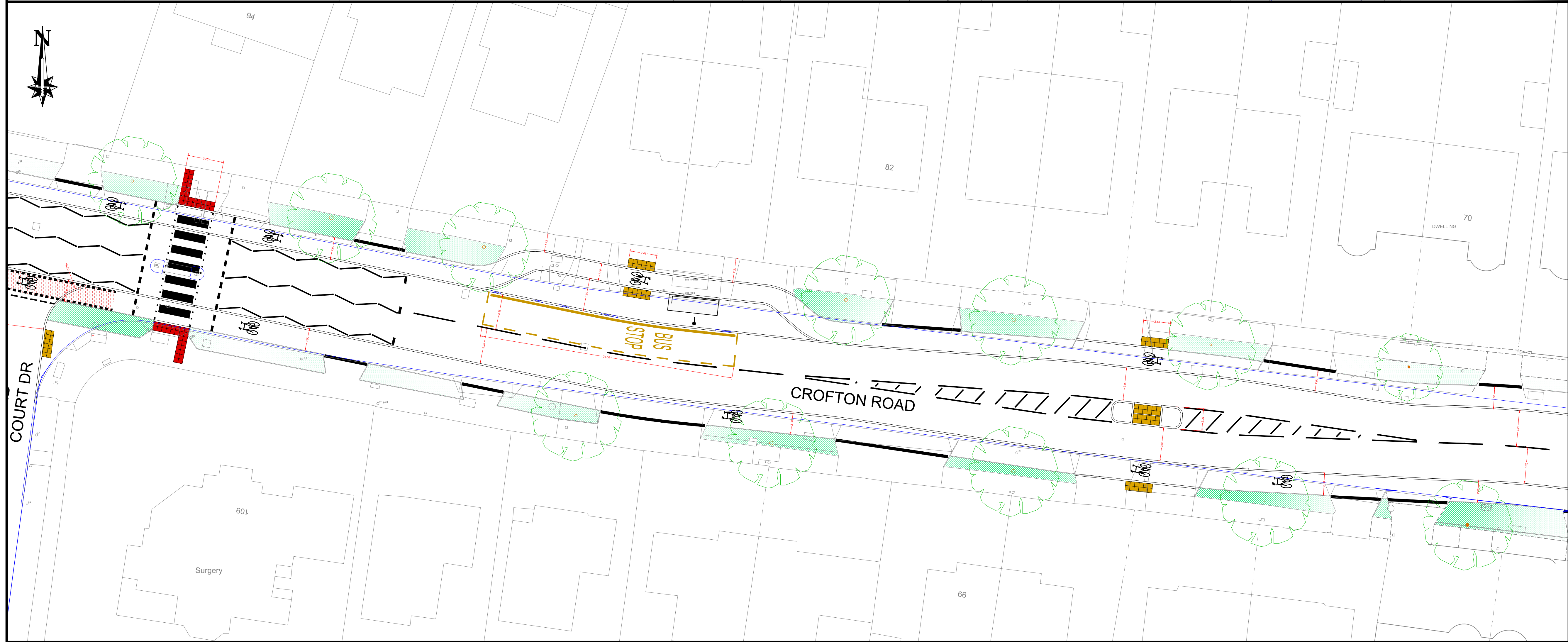
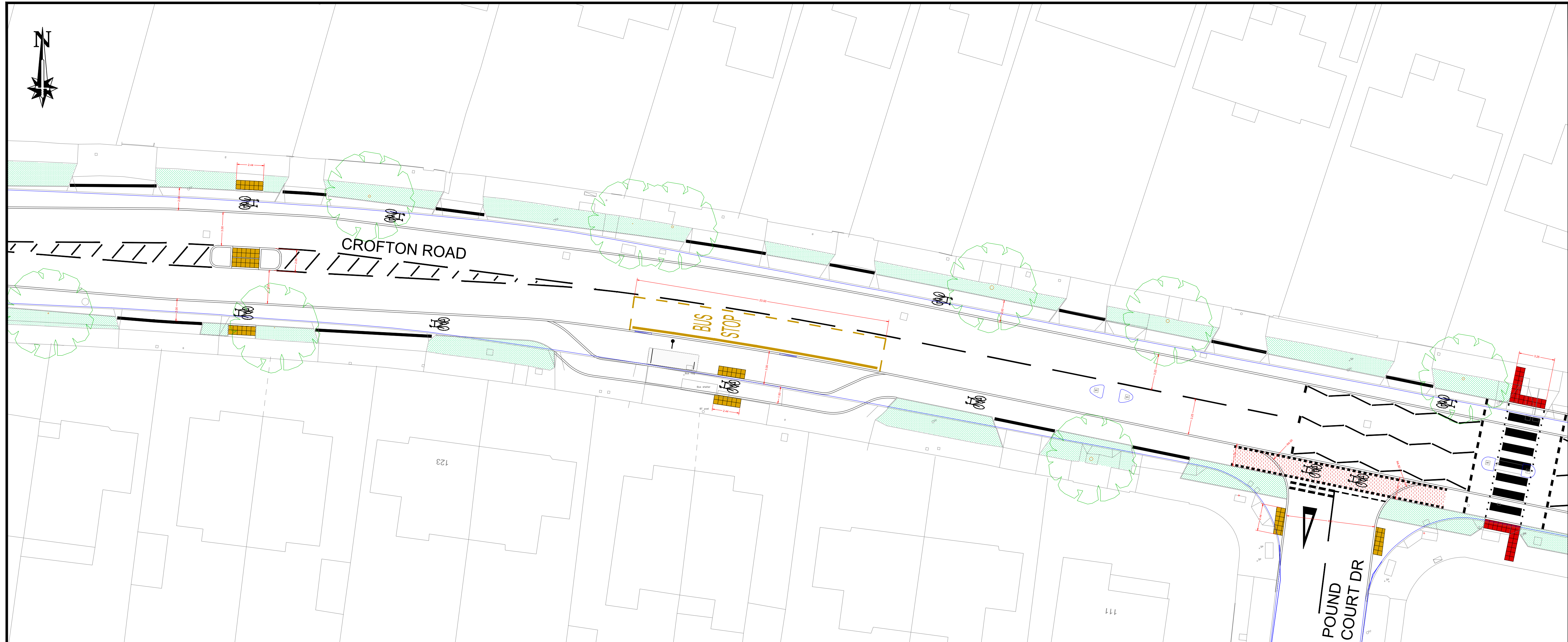
Rev No.	Date	Description	By
---------	------	-------------	----

TITLE:

Crofton Road
Preliminary Design



Sheet:	Sheet 3	Designed by:	Various
Date:	Nov 2018	Drawn by:	SR
Scale & Drawing Size:	1:200 @ A1	Checked by:	SR / GK
Drawing No:	CR/100/GA/PD	Revision:	F



- Notes:
1. No information to be scaled from this drawing.
 2. All road markings refer to the "Traffic Signs Regulations and General Directions 2016".
 3. This drawing is to be read in conjunction with all relevant drawings.
 4. All levels and co-ordinates in Ordnance Survey Grid.
 5. This drawing may not be used, modified, reproduced or relied upon by third parties, except as agreed or as required by law. Topocrew accepts no responsibility, and denies any liability whatsoever, to any party that uses or relies on this drawing without express written consent. Do not scale this document.
 6. This drawing is to only be used for preliminary design discussion purposes.

- Key:
- Existing kerb line.
 - Position of existing tree.
 - Proposed Tactile Paving (Red)
 - Proposed Tactile Paving (Buff)
 - Proposed 'Ladder' Tactile Paving
 - Proposed 'Tramline' Tactile Paving
 - Proposed Tree Removal
 - Proposed 'Buff' Coloured Anti-Skid Surfacing
 - Proposed 'Red' Coloured Anti-Skid Surfacing
 - Area Denoted as 'Shared Footway' for cyclists & pedestrians
 - Area showing revisions to existing landscaping and new opportunities

F	07/11/18	Revisions as agreed as part of the client review meeting held on the 23rd October 2018	SR
E	24/09/18	Revisions as agreed through correspondence with client on the 24th September 2018	SR
D	21/09/18	Revisions as agreed as part of the client review meeting held on the 17th September 2018	SR
C	04/09/18	Revisions as agreed as part of the client review meeting held on the 14th August 2018	SR

Rev No.	Date	Description	By
---------	------	-------------	----

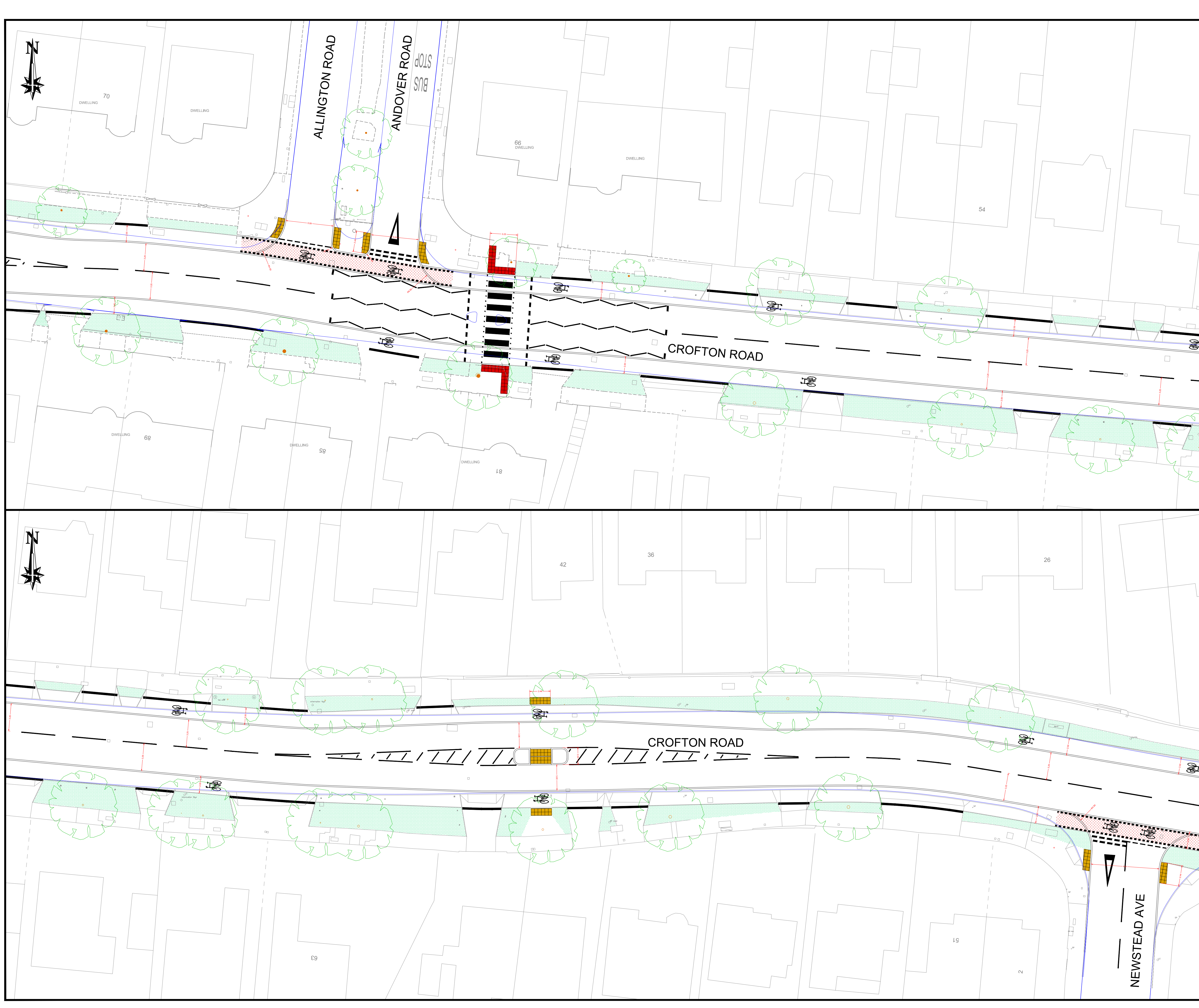
Revision

TITLE:

Crofton Road
Preliminary Design



Sheet:	Sheet 4	Designed by:	Various
Date:	Nov 2018	Drawn by:	SR
Scale & Drawing Size:	1:200 @ A1	Checked by:	SR / GK
Drawing No:	CR/100/GA/PD		Revision: F



- Notes:
- No information to be scaled from this drawing.
 - All road markings refer to the "Traffic Signs Regulations and General Directions 2016".
 - This drawing is to be read in conjunction with all relevant drawings.
 - All levels and co-ordinates in Ordnance Survey Grid.
 - This drawing may not be used, modified, reproduced or relied upon by third parties, except as agreed or as required by law. Topocrew accepts no responsibility, and denies any liability whatsoever, to any party that uses or relies on this drawing without express written consent. Do not scale this document.
 - This drawing is to only be used for preliminary design discussion purposes.

- Key:
- Existing kerb line.
 - Position of existing tree.
 - Proposed Tactile Paving (Red)
 - Proposed Tactile Paving (Buff)
 - Proposed 'Ladder' Tactile Paving
 - Proposed 'Tramline' Tactile Paving
 - Proposed Tree Removal
 - Proposed 'Buff' Coloured Anti-Skid Surfacing
 - Proposed 'Red' Coloured Anti-Skid Surfacing
 - Area Denoted as 'Shared Footway' for cyclists & pedestrians
 - Area showing revisions to existing landscaping and new opportunities

F	07/11/18	Revisions as agreed as part of the client review meeting held on the 23rd October 2018	SR
F	24/09/18	Revisions as agreed through correspondence with client on the 24th September 2018	SR
E	21/09/18	Revisions as agreed as part of the client review meeting held on the 17th September 2018	SR
D	04/09/18	Revisions as agreed as part of the client review meeting held on the 14th August 2018	SR
Rev No.	Date	Description	By

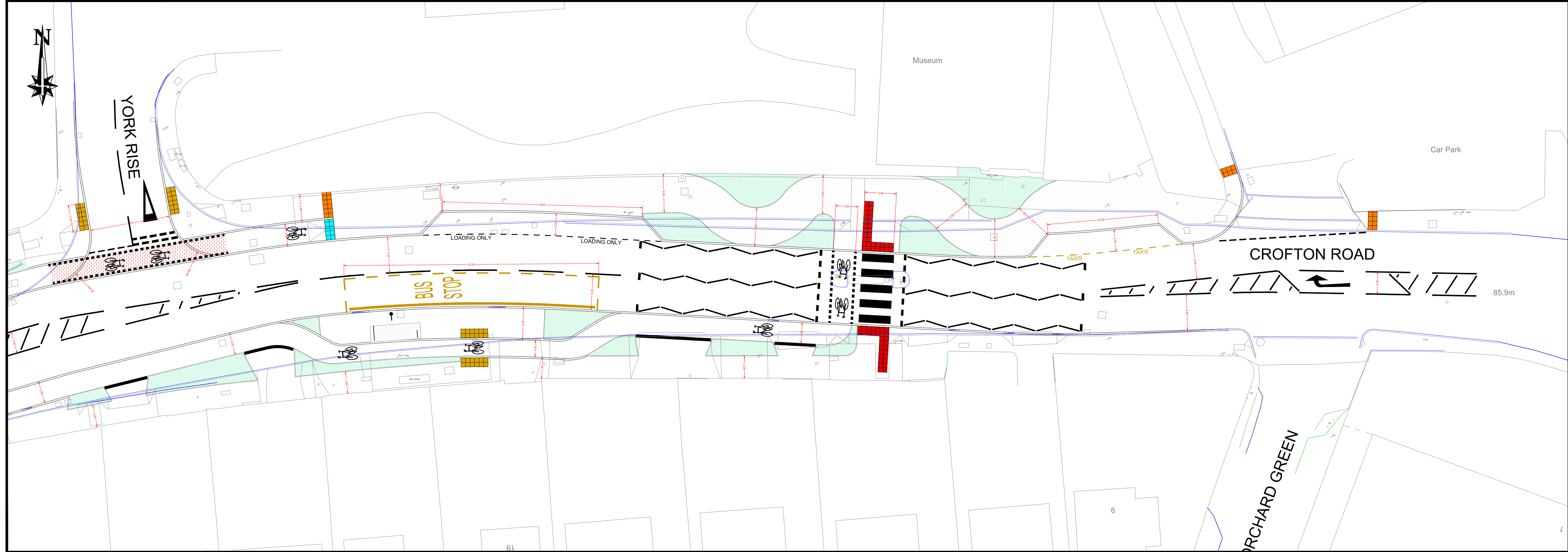
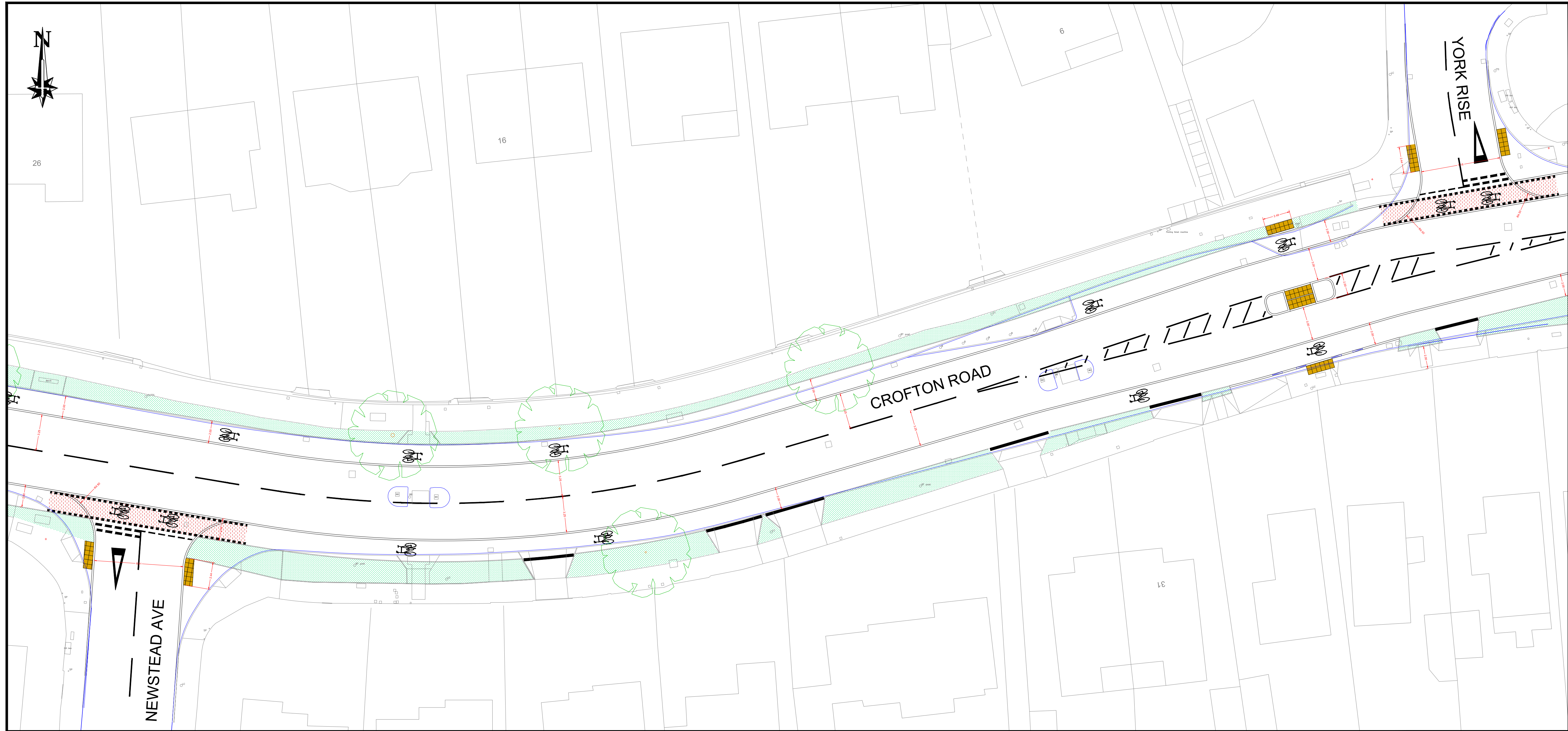
Revision

TITLE:

Crofton Road
Preliminary Design



Sheet:	Sheet 5	Designed by:	Various
Date:	Nov 2018	Drawn by:	SR
Scale & Drawing Size:	1:200 @ A1	Checked by:	SR / GK
Drawing No:	CR/100/GA/PD	Revision:	G



- Notes:
1. No information to be scaled from this drawing.
 2. All road markings refer to the "Traffic Signs Regulations and General Directions 2016".
 3. This drawing is to be read in conjunction with all relevant drawings.
 4. All levels and co-ordinates in Ordnance Survey Grid.
 5. This drawing may not be used, modified, reproduced or relied upon by third parties, except as agreed or as required by law. Topocrew accepts no responsibility, and denies any liability whatsoever, to any party that uses or relies on this drawing without express written consent. Do not scale this document.
 6. This drawing is to only be used for preliminary design discussion purposes.

- Key:
- Existing kerb line.
 - Position of existing tree.
 - Proposed Tactile Paving (Red)
 - Proposed Tactile Paving (Buff)
 - Proposed 'Ladder' Tactile Paving
 - Proposed 'Tramline' Tactile Paving
 - Proposed Tree Removal
 - Proposed 'Buff' Coloured Anti-Skid Surfacing
 - Proposed 'Red' Coloured Anti-Skid Surfacing
 - Area Denoted as 'Shared Footway' for cyclists & pedestrians
 - Area showing revisions to existing landscaping and new opportunities

F	07/11/18	Revisions as agreed as part of the client review meeting held on the 23rd October 2018	SR
E	24/09/18	Revisions as agreed through correspondence with client on the 24th September 2018	SR
D	21/09/18	Revisions as agreed as part of the client review meeting held on the 17th September 2018	SR
C	04/09/18	Revisions as agreed as part of the client review meeting held on the 14th August 2018	SR

Rev No.	Date	Description	By
---------	------	-------------	----

Revision
Crofton Road Preliminary Design



Sheet: Sheet 6	Designed by: Various
Date: Nov 2018	Drawn by: SR
Scale & Drawing Size: 1:200 @ A1	Checked by: SR / GK
Drawing No: CR/100/GA/PD	Revision: F